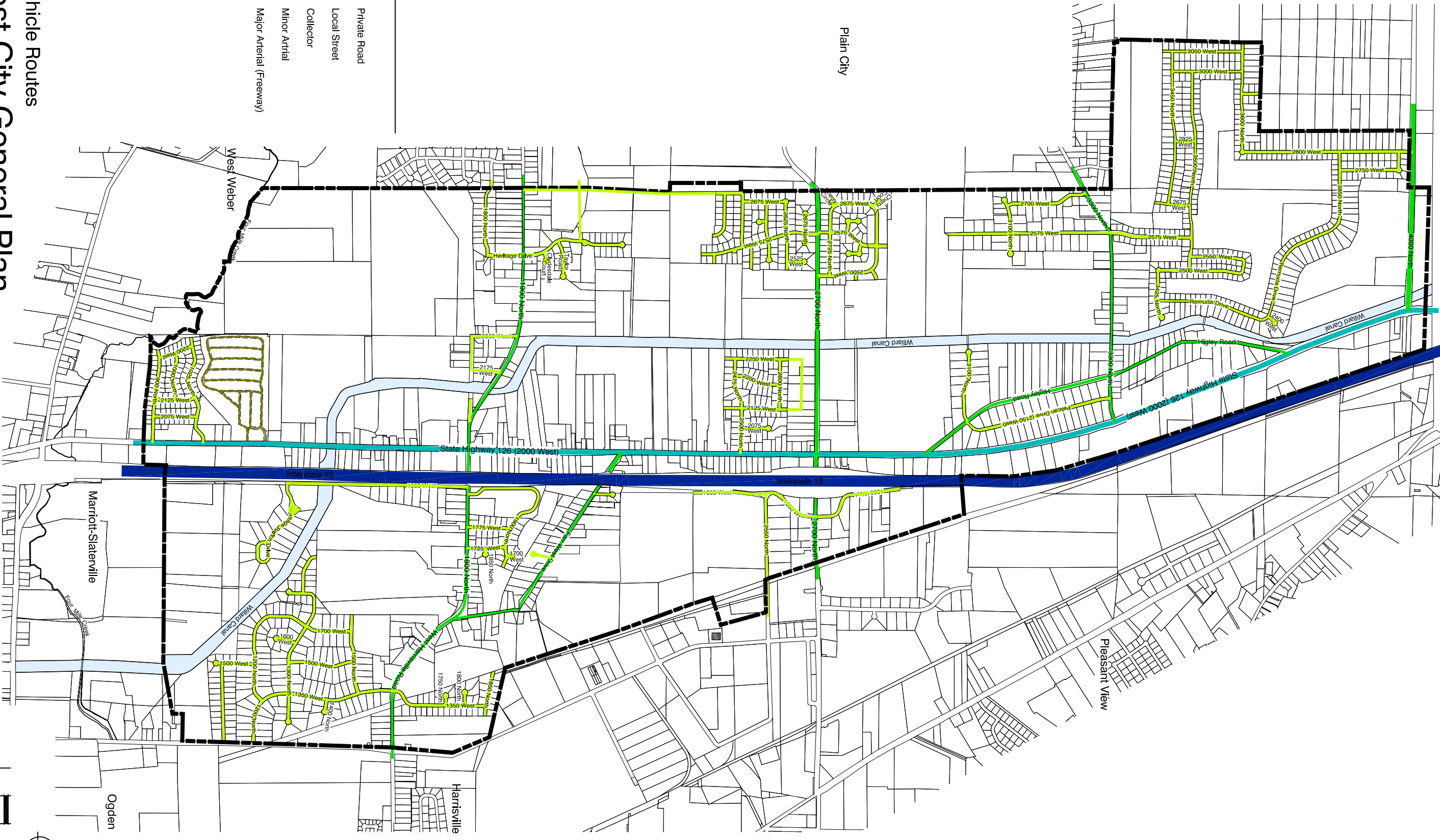







Box Elder County
South Willard



Vehicle Routes

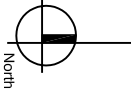
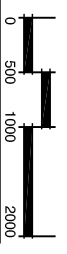
-  Private Road
-  Local Street
-  Collector
-  Minor Arterial
-  Major Arterial (Freeway)

June 2009

Map 5.1 - Vehicle Routes

Farr West City General Plan

Farr West City Utah



 Curtis Tanner Associates
 Land Planners
 Landscape Architects
Base map information provided by Jones & Associates Consulting Engineers