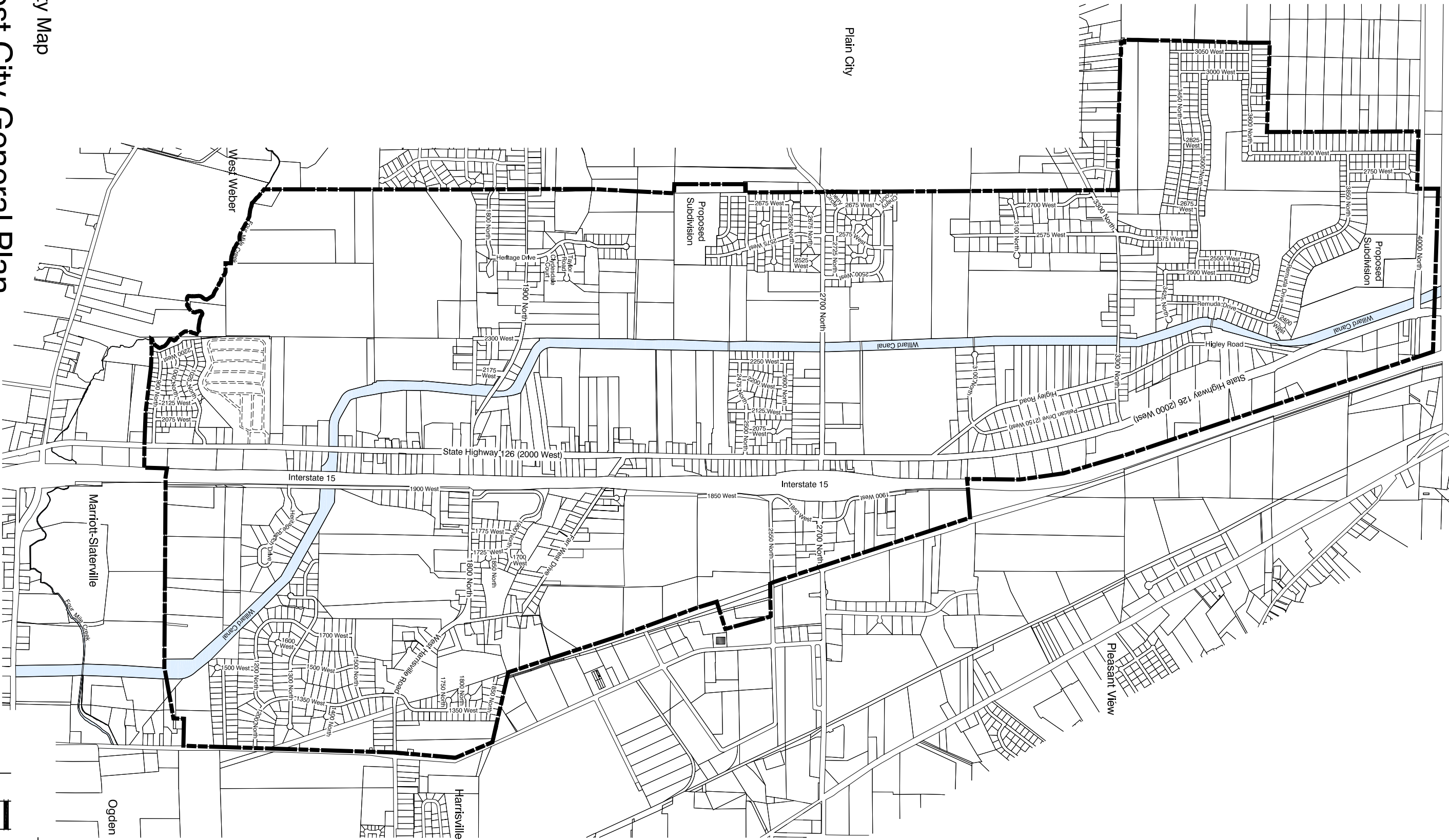


Box Elder County
South Willard

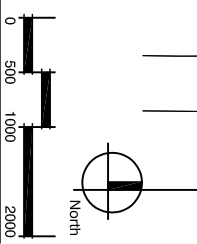



June 2009

Map 2.2 - City Map

Farr West City General Plan

Farr West City Utah




Curtis Tanner Associates
 Land Planners
 Landscape Architects

Base map information provided by:
 Jones & Associates
 Consulting Engineers